



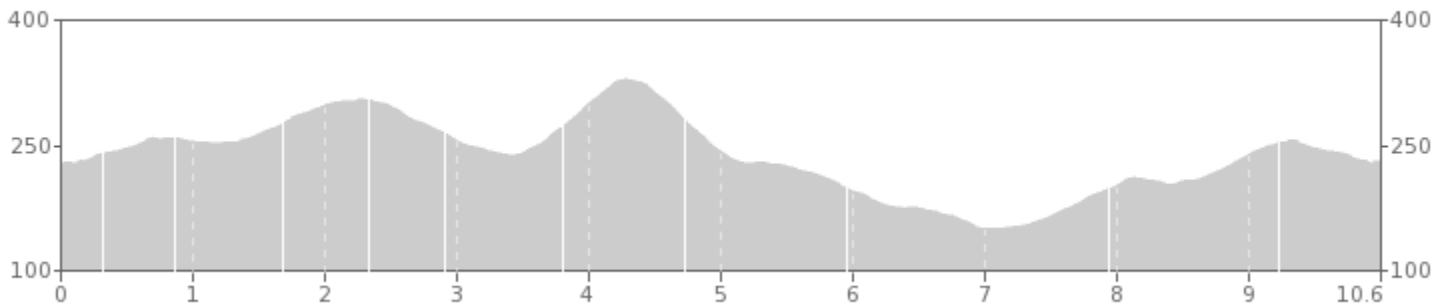
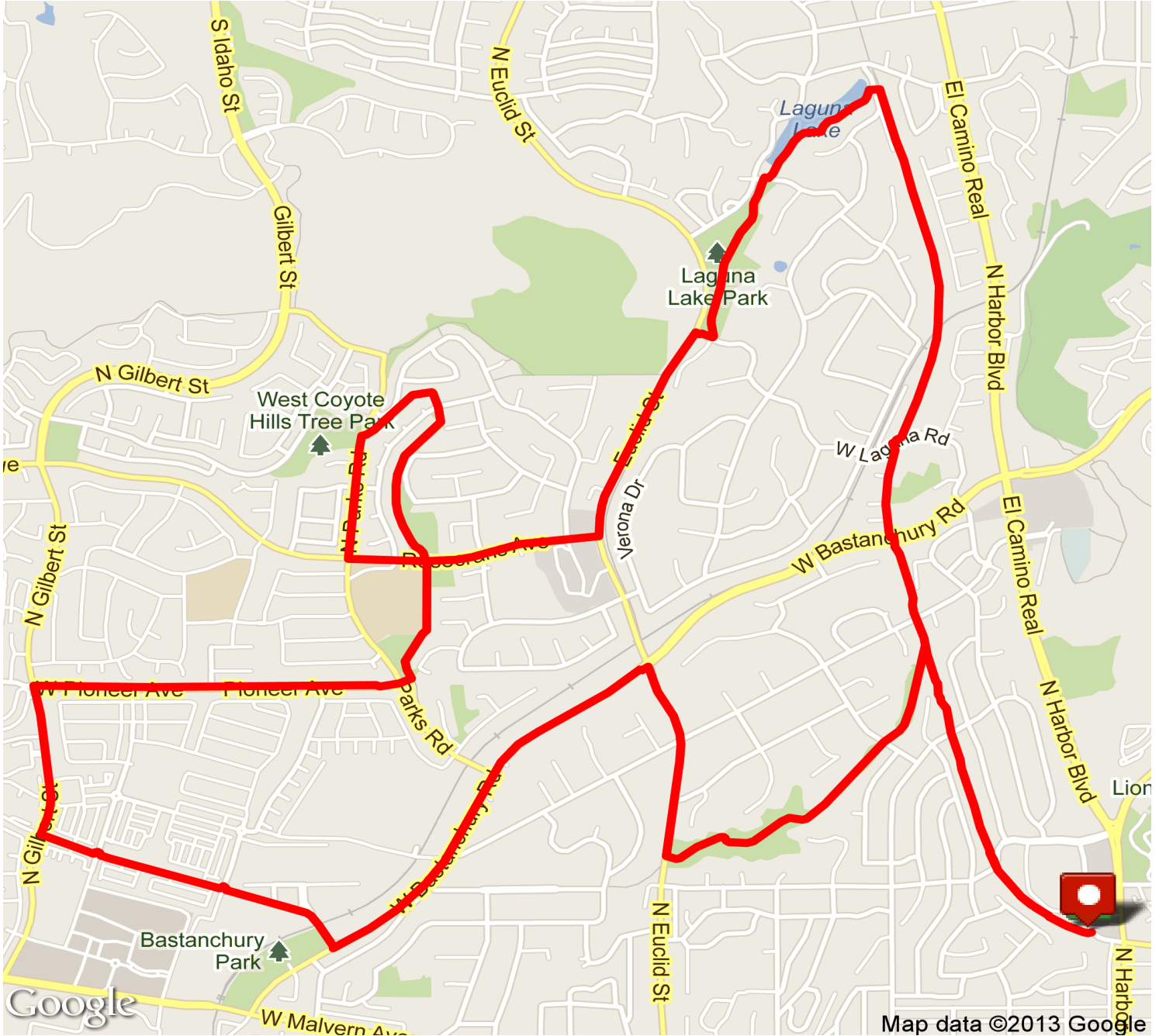
Fullerton Loop Extended Run























Add Notes Here











Distance: 10.55 mi

Elevation: 282.15 ft (Max: 400.26 ft)

mapmyrun



	Head west on Juanita Cooke Greenbelt Trail toward W Valley View Dr	0.33 mi (+0.33 mi)
	Head north on Juanita Cooke Greenbelt Trail toward N Richman Ave	0.67 mi (+0.24 mi)
	Head north on Juanita Cooke Greenbelt Trail toward W Bastanchury Rd	0.91 mi (+0.21 mi)
	Head north on Juanita Cooke Greenbelt Trail toward W Bastanchury Rd	1.12 mi (+0.24 mi)
	Head west on W Bastanchury Rd toward N Morelia Ave	1.36 mi (+0.42 mi)
	Head northeast on W Laguna Rd toward Juanita Cooke Greenbelt Trail	1.78 mi (+0.49 mi)
	Head north on Juanita Cooke Greenbelt Trail toward W Hermosa Dr	2.27 mi (+0.02 mi)
	Direct/offroad route segment	2.3 mi (+0.17 mi)
	Head south on Bud Turner Trail toward W Clarion Dr	2.47 mi (+0.01 mi)
	Head west on Bud Turner Trail toward W Clarion Dr	2.47 mi (+0.18 mi)
	Head west on Bud Turner Trail toward W Clarion Dr	2.65 mi (+0.43 mi)
	Head south on Bud Turner Trail toward W Laguna Rd	3.08 mi (+0.01 mi)
	Head southwest on Bud Turner Trail toward W Laguna Rd	3.09 mi (+0.55 mi)
	Head southwest on N Euclid St toward Horse Trail	3.65 mi (+0.39 mi)
	Head west on Rosecrans Ave toward Camino Del Sol	4.03 mi (+0.43 mi)
	Head north toward Camino Rey	4.46 mi (+0.24 mi)
	Head north toward N Parks Rd	4.7 mi (+0.3 mi)
	Head south on N Parks Rd toward W Avenida Del Norte	5 mi (+0.17 mi)
	Head east on Rosecrans Ave toward Camino Rey	5.17 mi (+0.31 mi)
	Head east on Rosecrans Ave toward Horse Trail	5.48 mi (+0.03 mi)
	Direct/offroad route segment	5.51 mi (+0.04 mi)
	Direct/offroad route segment	5.55 mi (+0.01 mi)

	Direct/offroad route segment	5.56 mi (+0.76 mi)
	Head west on Pioneer Ave toward Benchley St	6.32 mi (+0.37 mi)
	Head south on N Gilbert St toward W Pioneer Ave Destination will be on the right	6.69 mi (+0.74 mi)
	Head east on Hughes Dr toward Maxwell St	7.43 mi (+0.98 mi)
	Head northeast on W Bastanchury Rd toward Hughes Dr Destination will be on the right	8.41 mi (+0.03 mi)
	Head east on W Bastanchury Rd toward N Euclid St	8.44 mi (+0.48 mi)
	Head south on N Euclid St toward W Valencia Mesa Dr	8.92 mi (+0.87 mi)
	Head east toward Richman Knoll	9.79 mi (+0.82 mi)
	Head south on Juanita Cooke Greenbelt Trail toward N Richman Ave Destination will be on the left	10.6 mi (+-0.05 mi)
	Destination	10.55 mi (+0 mi)