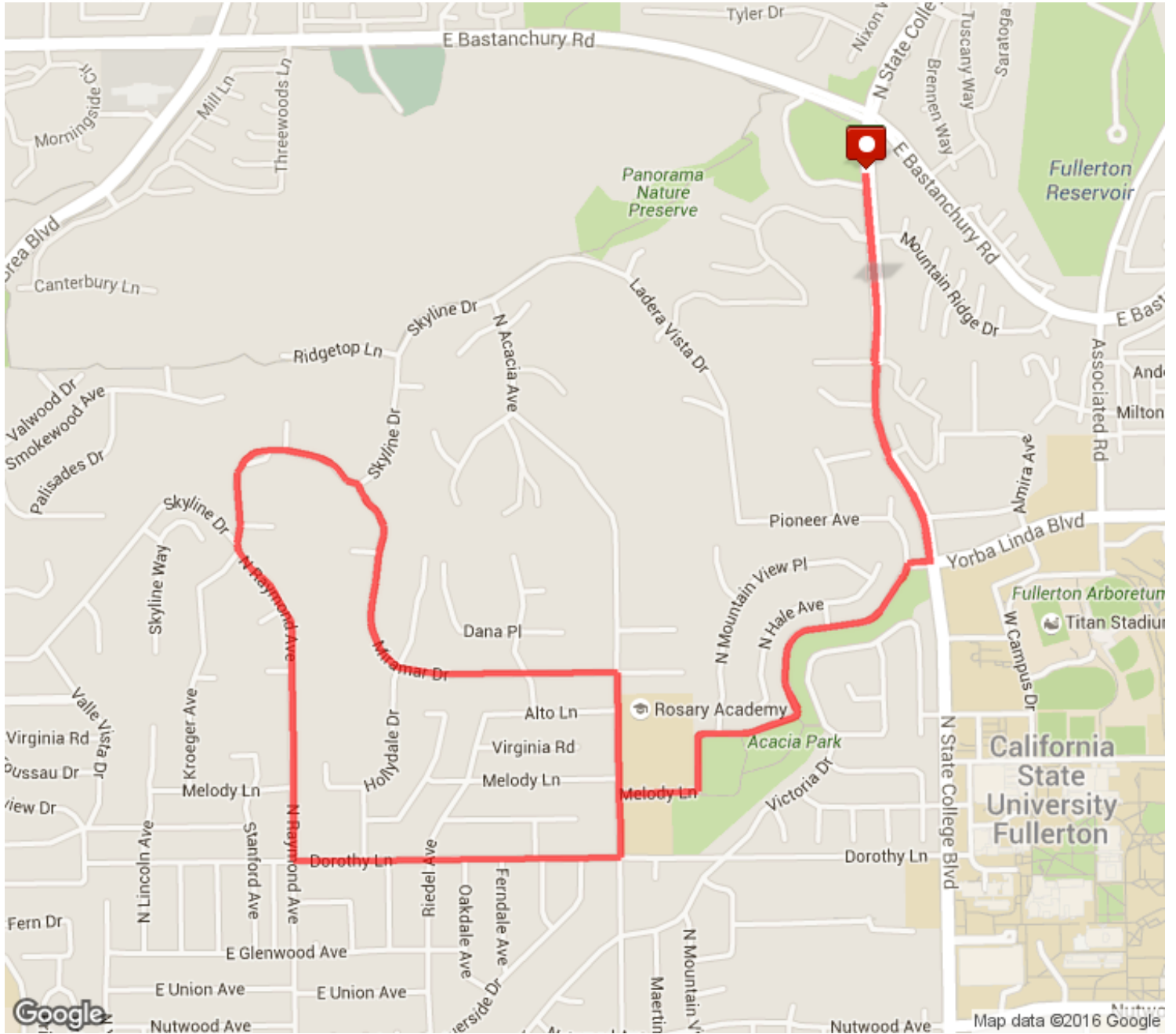


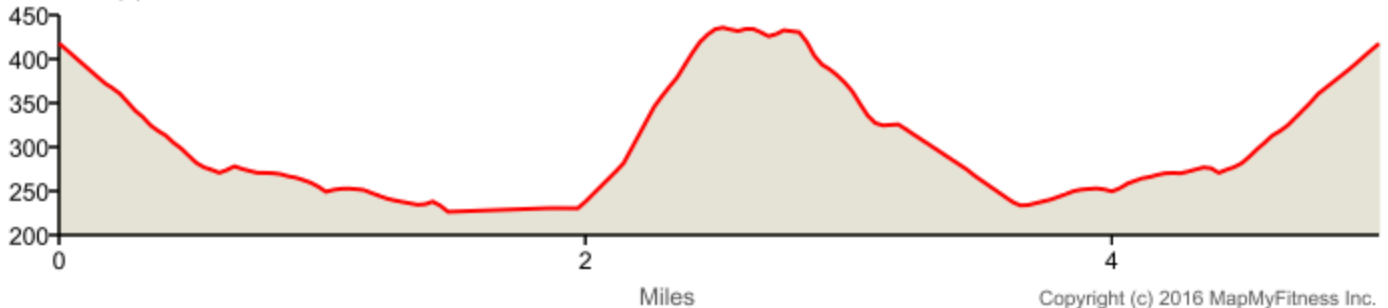


Julia's Run (5 miles)
 Distance: 5.02 mi
 Elevation: 369.13 ft (Max: 435.89 ft)























mapmyrun






ELEVATION (ft)



Copyright (c) 2016 MapMyFitness Inc.

| | | |
|--|--|--------------------|
|  | Head south on N State College Blvd toward Palmetto Terrace Destination will be on the left | 0 mi (+0.28 mi) |
|  | Head southeast on N State College Blvd toward Horse Trail | 0.29 mi (+0.33 mi) |
|  | Turn left onto Yorba Linda Blvd Destination will be on the right | 0.61 mi (+0 mi) |
|  | Head west on Yorba Linda Blvd toward N State College Blvd | 0.62 mi (+0.04 mi) |
|  | Turn left onto Fullerton Creek Dr | 0.66 mi (+0.39 mi) |
|  | Head southwest on Fullerton Creek Dr toward N Mountain View Pl | 1.05 mi (+0.2 mi) |
|  | Turn right onto Melody Ln | 1.26 mi (+0.12 mi) |
|  | Head south on N Acacia Ave toward Dorothy Ln | 1.38 mi (+0.1 mi) |
|  | Head west on Dorothy Ln toward Riverside Dr | 1.47 mi (+0.5 mi) |
|  | Head north on N Raymond Ave toward Melody Ln Destination will be on the right | 1.98 mi (+0.51 mi) |
|  | Head north on Skyline Dr toward Linda Ln | 2.49 mi (+0.33 mi) |
|  | Head southwest on Skyline Dr toward Miramar Dr | 2.82 mi (+0 mi) |
|  | Turn left onto Miramar Dr | 2.82 mi (+0.64 mi) |
|  | Turn right onto N Acacia Ave | 3.46 mi (+0 mi) |
|  | Head south on N Acacia Ave toward Alto Ln | 3.46 mi (+0.18 mi) |
|  | Head south on N Acacia Ave toward Melody Ln | 3.64 mi (+0 mi) |
|  | Turn left onto Melody Ln | 3.65 mi (+0.12 mi) |
|  | Turn left onto Fullerton Creek Dr | 3.77 mi (+0.28 mi) |
|  | Head northwest on Fullerton Creek Dr toward N Sycamore Ave | 4.05 mi (+0.28 mi) |
|  | Head northeast on Fullerton Creek Dr toward Yorba Linda Blvd | 4.33 mi (+0.04 mi) |
|  | Turn right onto Yorba Linda Blvd | 4.37 mi (+0.03 mi) |
|  | Turn left onto N State College Blvd | 4.4 mi (+0.32 mi) |

| | |
|--|--------------------|
|  Turn left to stay on N State College Blvd Destination will be on the left | 4.72 mi (+0.08 mi) |
|  Head north on N State College Blvd toward Mountain Ridge Dr | 4.81 mi (+0.21 mi) |
|  Destination | 5.02 mi (+0 mi) |

MapMyRun • <http://mapmyrun.com/routes/view/1046792005>