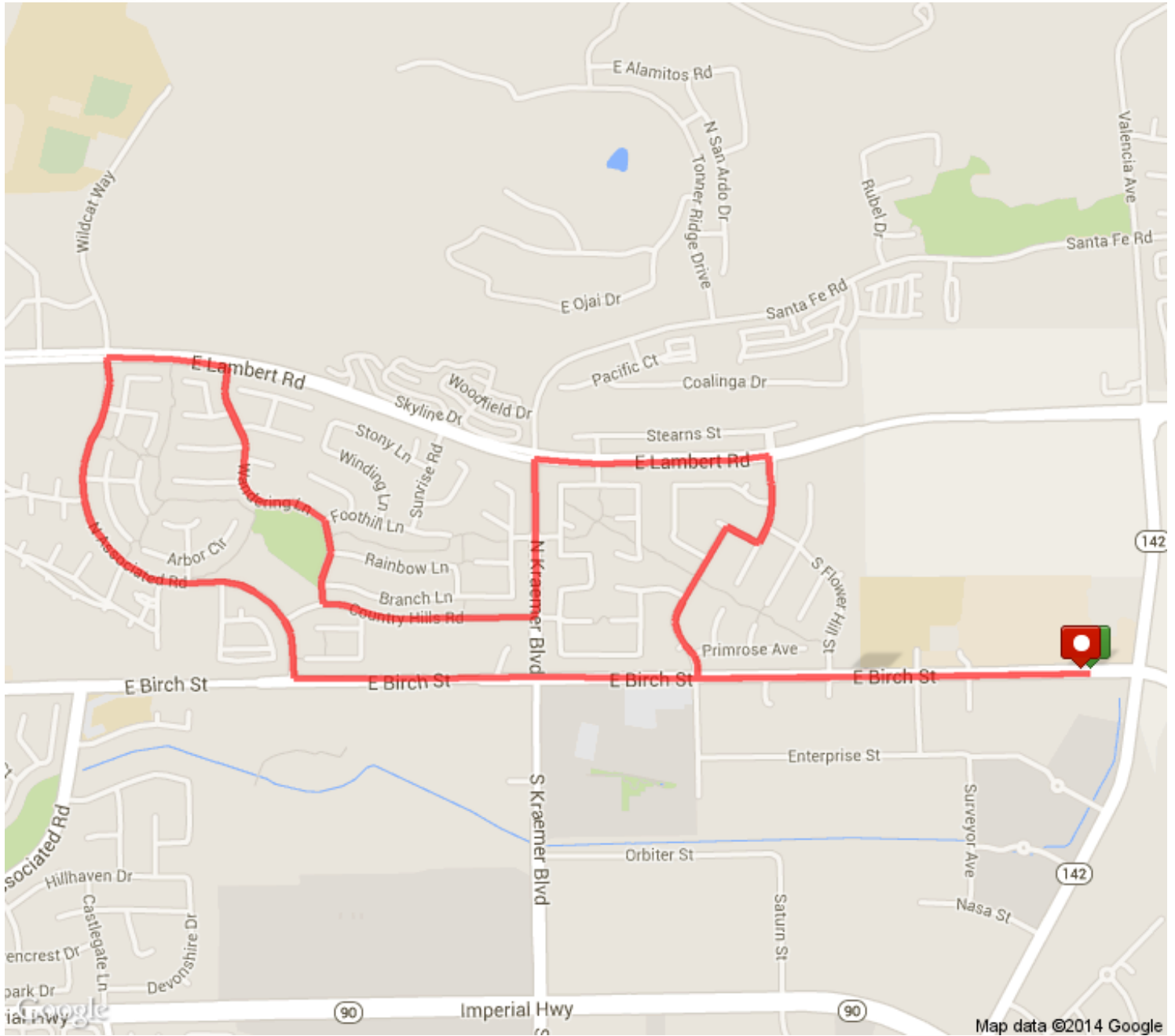


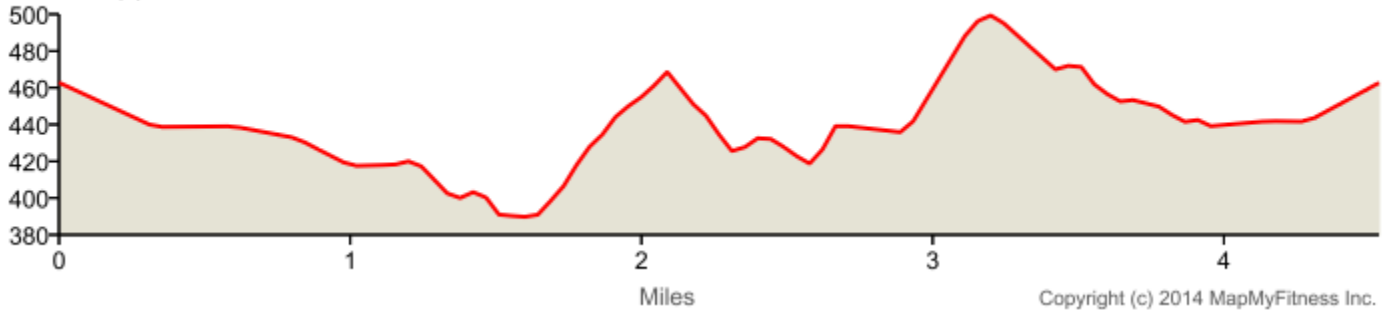


Kevin's Run
Distance: 4.53 mi
Elevation: 157.27 ft (Max: 499.74 ft)
















mapmyrun



ELEVATION (ft)



Copyright (c) 2014 MapMyFitness Inc.

	Head west on E Birch St toward Voyager Ave	0 mi (+1.21 mi)
	Head north on N Associated Rd toward Country Hills Rd	1.21 mi (+0.7 mi)
	Head east on E Lambert Rd toward Wandering Ln	1.92 mi (+0.19 mi)
	Head south on Wandering Ln toward Ironbark Cir	2.1 mi (+0.46 mi)
	Head east on Country Hills Rd toward Country Club Dr	2.57 mi (+0.32 mi)
	Head east on Country Hills Rd toward N Kraemer Blvd	2.89 mi (+0 mi)
	Turn left onto N Kraemer Blvd	2.89 mi (+0.24 mi)
	Head east on E Lambert Rd toward Walden Rd	3.13 mi (+0.36 mi)
	Head south on Sunflower St toward Shamrock Ave	3.49 mi (+0.14 mi)
	Turn right onto Bluebell Ave	3.63 mi (+0 mi)
	Head northwest on Bluebell Ave toward N Starflower St	3.63 mi (+0.05 mi)
	Turn left onto N Starflower St	3.69 mi (+0 mi)
	Head southwest on N Starflower St toward Goldenrod St	3.69 mi (+0.26 mi)
	Head south on Starflower St toward E Birch St	3.95 mi (+0 mi)
	Turn left onto E Birch St	3.95 mi (+0.58 mi)
	Destination	4.53 mi (+0 mi)