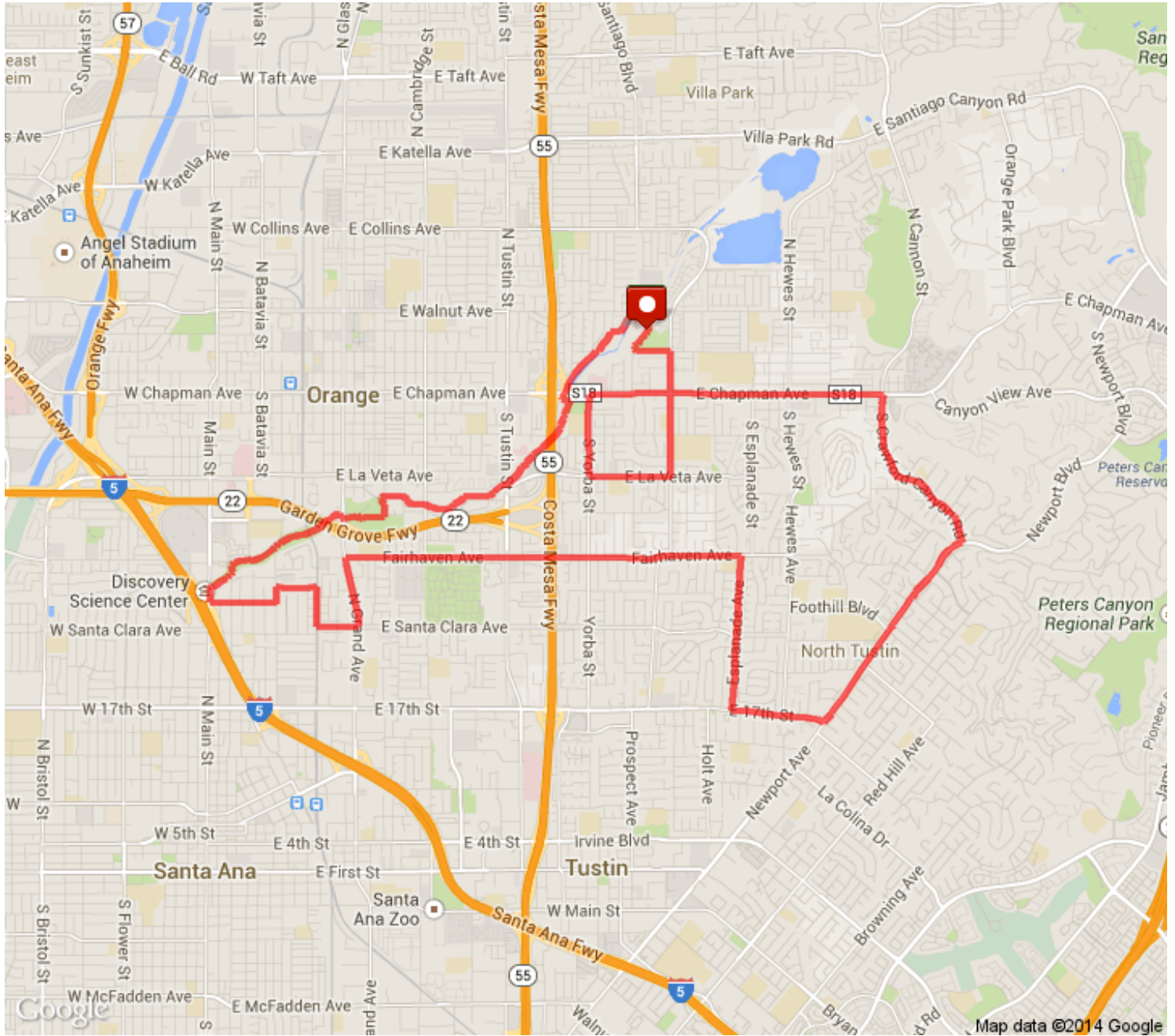


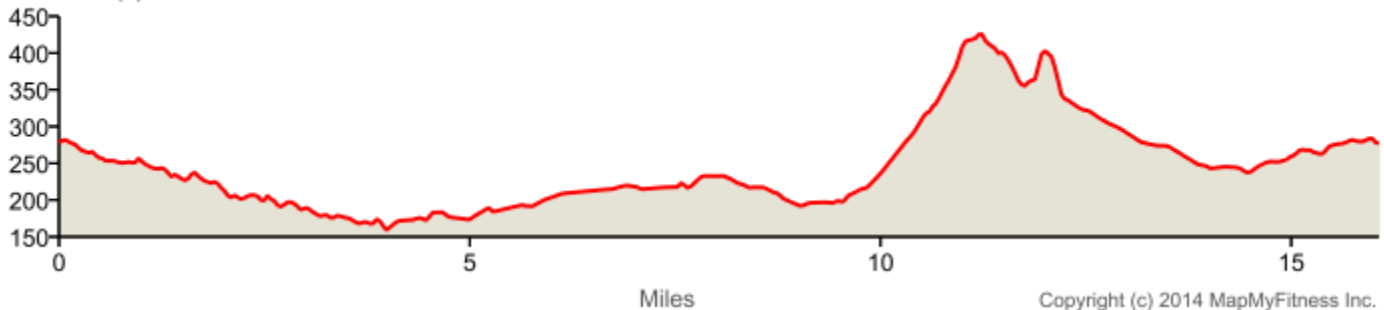


Modified Rox 16  
Distance: 16.07 mi  
Elevation: 397.45 ft {Max: 426.51 ft}





















mapmyrun


















































ELEVATION (ft)










































Copyright (c) 2014 MapMyFitness Inc.

 Head northeast	0 mi (+0.06 mi)
 Turn left	0.06 mi (+0 mi)
 Head northwest	0.06 mi (+0.08 mi)
 Slight left	0.15 mi (+0.02 mi)
 Head north	0.17 mi (+0.02 mi)
 Turn left	0.19 mi (+0 mi)
 Head northwest on Santiago Creek Trail & Bikepath toward Santiago Creek Bike Trail	0.19 mi (+0.02 mi)
 Head southwest on Santiago Creek Trail & Bikepath toward Santiago Creek Bike Trail	0.21 mi (+0.19 mi)
 Head southwest on Santiago Creek Trail & Bikepath toward Santiago Creek Bike Trail	0.4 mi (+0.26 mi)
 Head southwest on Santiago Creek Trail & Bikepath toward Santiago Creek Bike Trail	0.67 mi (+0.25 mi)
 Head east on Santiago Creek Trail & Bikepath	0.92 mi (+0.05 mi)
 Head south on Santiago Creek Trail & Bikepath	0.97 mi (+0.12 mi)
 Head south on Santiago Creek Trail & Bikepath	1.08 mi (+0.35 mi)
 Head southwest on Santiago Creek Trail & Bikepath	1.43 mi (+0.16 mi)
 Head southwest on Santiago Creek Trail & Bikepath toward Santiago Creek Bike Trail Destination will be on the left	1.59 mi (+0.04 mi)
 Head southwest on Santiago Creek Trail & Bikepath toward Santiago Creek Bike Trail Destination will be on the left	1.63 mi (+0.08 mi)
 Head southwest on Santiago Creek Trail & Bikepath toward Santiago Creek Bike Trail	1.71 mi (+0.16 mi)
 Head west on Santiago Creek Trail & Bikepath toward Santiago Creek Bike Trail	1.88 mi (+0.08 mi)
 Head southwest on Santiago Creek Trail & Bikepath toward Santiago Creek Bike Trail	1.96 mi (+0.1 mi)
 Head west on Santiago Creek Trail & Bikepath	2.06 mi (+0.06 mi)

 Slight right to stay on Santiago Creek Trail & Bikepath	2.12 mi (+0.01 mi)
 Head northwest on Santiago Creek Trail & Bikepath toward Santiago Creek Bike Trail	2.13 mi (+0.08 mi)
 Head west on Santiago Creek Trail & Bikepath toward Santiago Creek Bike Trail	2.21 mi (+0.08 mi)
 Head northwest on Santiago Creek Trail & Bikepath toward Santiago Creek Bike Trail	2.29 mi (+0.15 mi)
 Slight right onto Santiago Creek Bike Trail Destination will be on the left	2.44 mi (+0.02 mi)
 Head east on Santiago Creek Bike Trail toward Santiago Creek Trail & Bikepath	2.46 mi (+0.02 mi)
 Sharp right onto Santiago Creek Trail & Bikepath	2.48 mi (+0.13 mi)
 Head south on Santiago Creek Trail & Bikepath	2.61 mi (+0.01 mi)
 Turn right to stay on Santiago Creek Trail & Bike Path	2.62 mi (+0.14 mi)
 Head west on Santiago Creek Trail & Bike Path	2.76 mi (+0.05 mi)
 Head west on Santiago Creek Trail & Bike Path	2.8 mi (+0.04 mi)
 Head southwest on Santiago Creek Trail & Bike Path	2.84 mi (+0.02 mi)
 Turn right to stay on Santiago Creek Trail & Bike Path	2.86 mi (+0.01 mi)
 Head west on Santiago Creek Trail & Bike Path toward Santiago Creek Trail	2.86 mi (+0.03 mi)
 Slight right to stay on Santiago Creek Trail & Bike Path Destination will be on the left	2.89 mi (+0.01 mi)
 Head north on Santiago Creek Trail & Bike Path toward Santiago Creek Bike Trail	2.9 mi (+0.02 mi)
 Head north on Santiago Creek Trail & Bike Path toward Santiago Creek Bike Trail	2.92 mi (+0 mi)
 Turn left onto Santiago Creek Bike Trail	2.92 mi (+0.05 mi)
 Head southwest on Santiago Creek Bike Trail	2.97 mi (+0.09 mi)
 Head southwest on Santiago Creek Bike Trail	3.06 mi (+0.15 mi)
 Continue onto Santiago Creek Trail	3.21 mi (+0.12 mi)
 Head southwest on Santiago Creek Trail toward Santiago St	3.33 mi (+0.03 mi)
 Head west on Santiago Creek Trail toward Santiago St	3.36 mi (+0.01 mi)

 Slight left onto Santiago Creek Bike Trail Destination will be on the left	3.37 mi (+0.01 mi)
 Head southwest on Santiago Creek Bike Trail	3.38 mi (+0.17 mi)
 Head northwest on Santiago Creek Bike Trail	3.55 mi (+0.04 mi)
 Head west on Santiago Creek Bike Trail	3.59 mi (+0.08 mi)
 Head southwest on Santiago Creek Bike Trail	3.67 mi (+0.05 mi)
 Turn right to stay on Santiago Creek Bike Trail Destination will be on the right	3.72 mi (+0.02 mi)
 Head southwest on Santiago Creek Bike Trail	3.74 mi (+0.01 mi)
 Head southwest on Santiago Creek Bike Trail Destination will be on the left	3.75 mi (+0.1 mi)
 Head southwest on Santiago Creek Bike Trail toward N Main St	3.85 mi (+0.03 mi)
 Head west toward N Main St	3.88 mi (+0.01 mi)
 Turn left onto N Main St	3.89 mi (+0.09 mi)
 Turn right	3.98 mi (+0 mi)
 Head east toward N Main St	3.98 mi (+0.01 mi)
 Continue onto Edgewood Rd Destination will be on the left	3.99 mi (+0.15 mi)
 Head east on Edgewood Rd toward French St	4.14 mi (+0.25 mi)
 Turn right onto Santiago St	4.38 mi (+0 mi)
 Head north on Santiago St toward Edgewood Rd	4.39 mi (+0.1 mi)
 Head north on Santiago St toward Grovemont St	4.48 mi (+0 mi)
 Turn right onto Grovemont St	4.49 mi (+0.25 mi)
 Head south on Lincoln Ave toward Joana Dr	4.74 mi (+0.23 mi)
 Head south on Lincoln Ave toward E Santa Clara Ave	4.97 mi (+0.01 mi)
 Turn left onto E Santa Clara Ave Destination will be on the left	4.97 mi (+0.26 mi)
 Head north on N Grand Ave toward Beechwood St Destination will be on the right	5.23 mi (+0.43 mi)
 Head north on N Grand Ave toward Fairhaven Ave	5.66 mi (+0 mi)

 Turn right onto Fairhaven Ave Destination will be on the right	5.67 mi (+0.99 mi)
 Head east on Fairhaven Ave	6.65 mi (+1.43 mi)
 Turn right onto Esplanade Ave Destination will be on the left	8.08 mi (+0 mi)
 Head south on Esplanade Ave toward Lassen Dr	8.09 mi (+0.36 mi)
 Head south on Esplanade Ave toward Dodge Ave Destination will be on the left	8.45 mi (+0.13 mi)
 Head south on Esplanade Ave toward Gramercy Dr	8.58 mi (+0.45 mi)
 Head east on E 17th St toward Tustin Branch Trail - Esplanade Destination will be on the left	9.04 mi (+0.28 mi)
 Head east on E 17th St toward Hewes Ave	9.32 mi (+0.25 mi)
 Slight right to stay on E 17th St	9.57 mi (+0.04 mi)
 Head northeast on Newport Ave	9.61 mi (+0.07 mi)
 Slight right to stay on Newport Ave	9.68 mi (+1.33 mi)
 Head north on S Crawford Canyon Rd toward Villa Del Cerro	11.02 mi (+0.15 mi)
 Head northwest on S Crawford Canyon Rd toward Pine Canyon Rd	11.17 mi (+0.42 mi)
 Head west on S Crawford Canyon Rd toward Barrett Ln Destination will be on the right	11.59 mi (+0.55 mi)
 Head south toward E Chapman Ave	12.14 mi (+0 mi)
 Turn right onto E Chapman Ave Destination will be on the left	12.15 mi (+0.11 mi)
 Head west on E Chapman Ave toward Gabriel Ln	12.26 mi (+0.11 mi)
 Head west on E Chapman Ave toward S Solana Dr	12.37 mi (+1.07 mi)
 Turn right onto N Prospect St Destination will be on the left	13.44 mi (+0 mi)
 Head south on N Prospect St toward E Chapman Ave Destination will be on the left	13.45 mi (+0.52 mi)
 Head north on S Prospect St toward E La Veta Ave	13.97 mi (+0.01 mi)
 Turn left onto E La Veta Ave	13.97 mi (+0.48 mi)
 Head west on E La Veta Ave toward S Yorba St	14.46 mi (+0.02 mi)

 Turn right onto S Yorba St	14.47 mi (+0.48 mi)
 Head north on S Yorba St toward E Chapman Ave	14.95 mi (+0.02 mi)
 Turn right onto E Chapman Ave Destination will be on the left	14.97 mi (+0.24 mi)
 Head east on E Chapman Ave toward N McPherson Rd	15.21 mi (+0.17 mi)
 Head east on E Chapman Ave toward N Prospect St	15.38 mi (+0.09 mi)
 Head east on E Chapman Ave toward N Prospect St	15.47 mi (+0.01 mi)
 Turn left onto N Prospect St Destination will be on the left	15.48 mi (+0.09 mi)
 Head north on N Prospect St toward E Maple Ave	15.56 mi (+0.08 mi)
 Head north on N Prospect St toward E Vine Ave	15.64 mi (+0.08 mi)
 Head north on N Prospect St toward E Spring St	15.72 mi (+0.01 mi)
 Turn left Destination will be on the right	15.73 mi (+0.03 mi)
 Head west	15.77 mi (+0.09 mi)
 Head west Destination will be on the right	15.86 mi (+0.07 mi)
 Head west	15.93 mi (+0.05 mi)
 Head northeast	15.98 mi (+0.09 mi)
 Destination	16.07 mi (+0 mi)