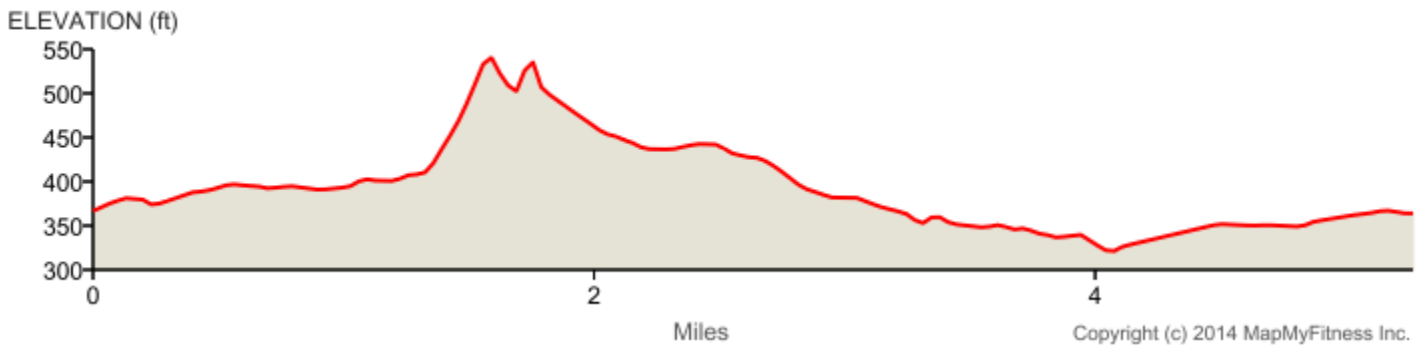
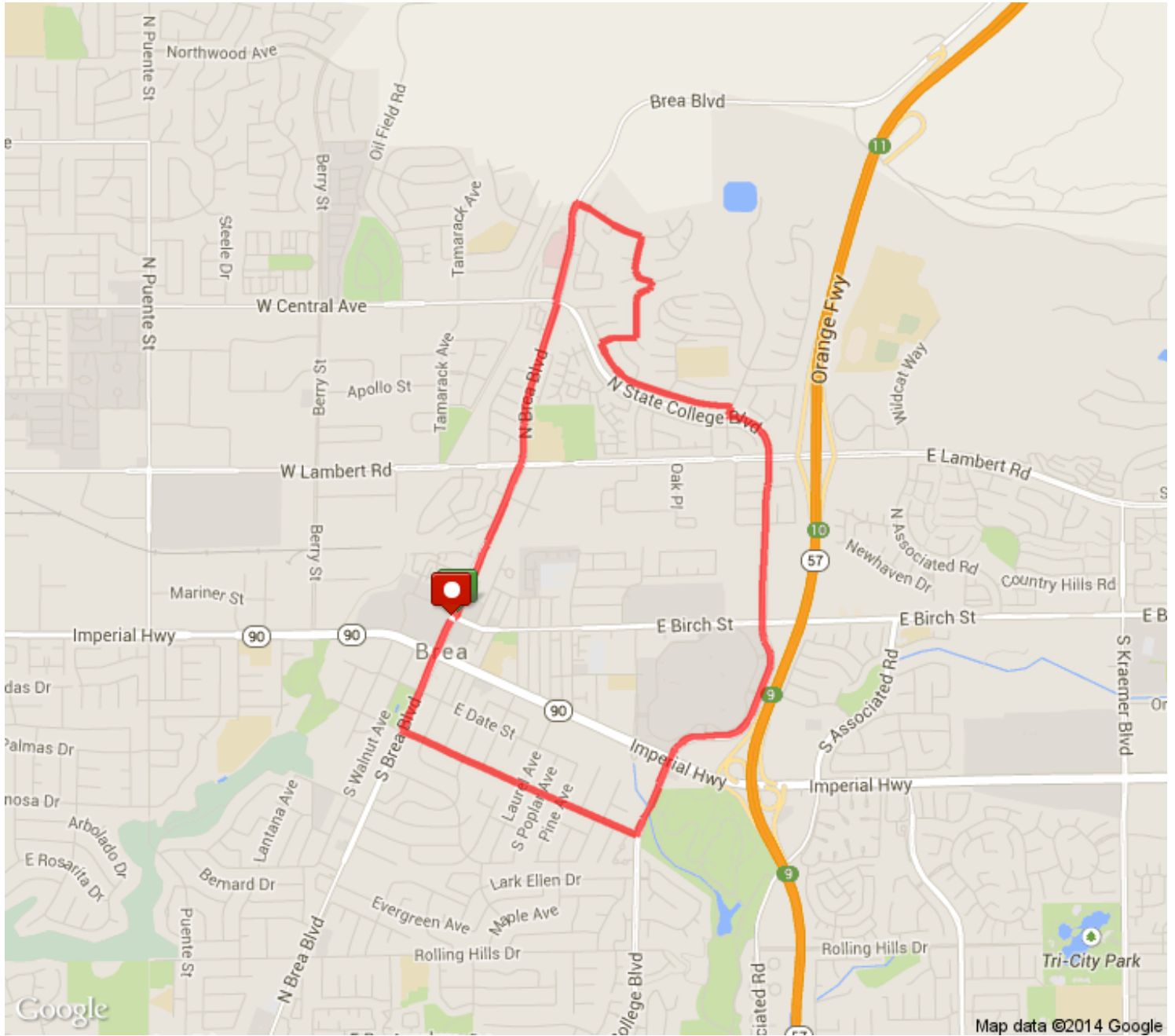

























Pumpkin Run  
Distance: 5.27 mi  
Elevation: 208.3 ft (Max: 540.42 ft)

mapmyrun



Copyright (c) 2014 MapMyFitness Inc.

	Head northwest on E Birch St toward S Brea Blvd	0 mi (+0 mi)
	Turn right onto S Brea Blvd	0 mi (+1.33 mi)
	Head northeast on Brea Blvd	1.34 mi (+0 mi)
	Turn right to stay on Brea Blvd	1.34 mi (+0.01 mi)
	Turn left onto Canyon Country Rd	1.35 mi (+0.22 mi)
	Head south on Stone Canyon Way toward Trabuco Canyon Way	1.56 mi (+0.17 mi)
	Head east on Stone Canyon Way toward Driftwood Ave	1.74 mi (+0 mi)
	Turn right onto Driftwood Ave	1.74 mi (+0.19 mi)
	Turn right onto Skywood St	1.93 mi (+0 mi)
	Head west on Skywood St toward Cliffwood Ave	1.93 mi (+0.11 mi)
	Head south on Buttonwood Dr toward Cliffwood Ave Destination will be on the left	2.04 mi (+0.47 mi)
	Head southwest on Balsa Ave toward N State College Blvd	2.51 mi (+0.03 mi)
	Head north toward N State College Blvd	2.54 mi (+0 mi)
	Turn right onto N State College Blvd Destination will be on the right	2.54 mi (+0.19 mi)
	Head south on N State College Blvd toward E Lambert Rd	2.73 mi (+1.31 mi)
	Slight right onto S State College Blvd	4.04 mi (+0.06 mi)
	Turn right onto E Elm St Destination will be on the left	4.11 mi (+0 mi)
	Head northwest on E Elm St toward Muirwood Dr	4.11 mi (+0.78 mi)
	Turn right onto S Brea Blvd Destination will be on the left	4.9 mi (+0 mi)
	Head northeast on S Brea Blvd toward W Date St	4.9 mi (+0.37 mi)
	Destination	5.27 mi (+0 mi)

