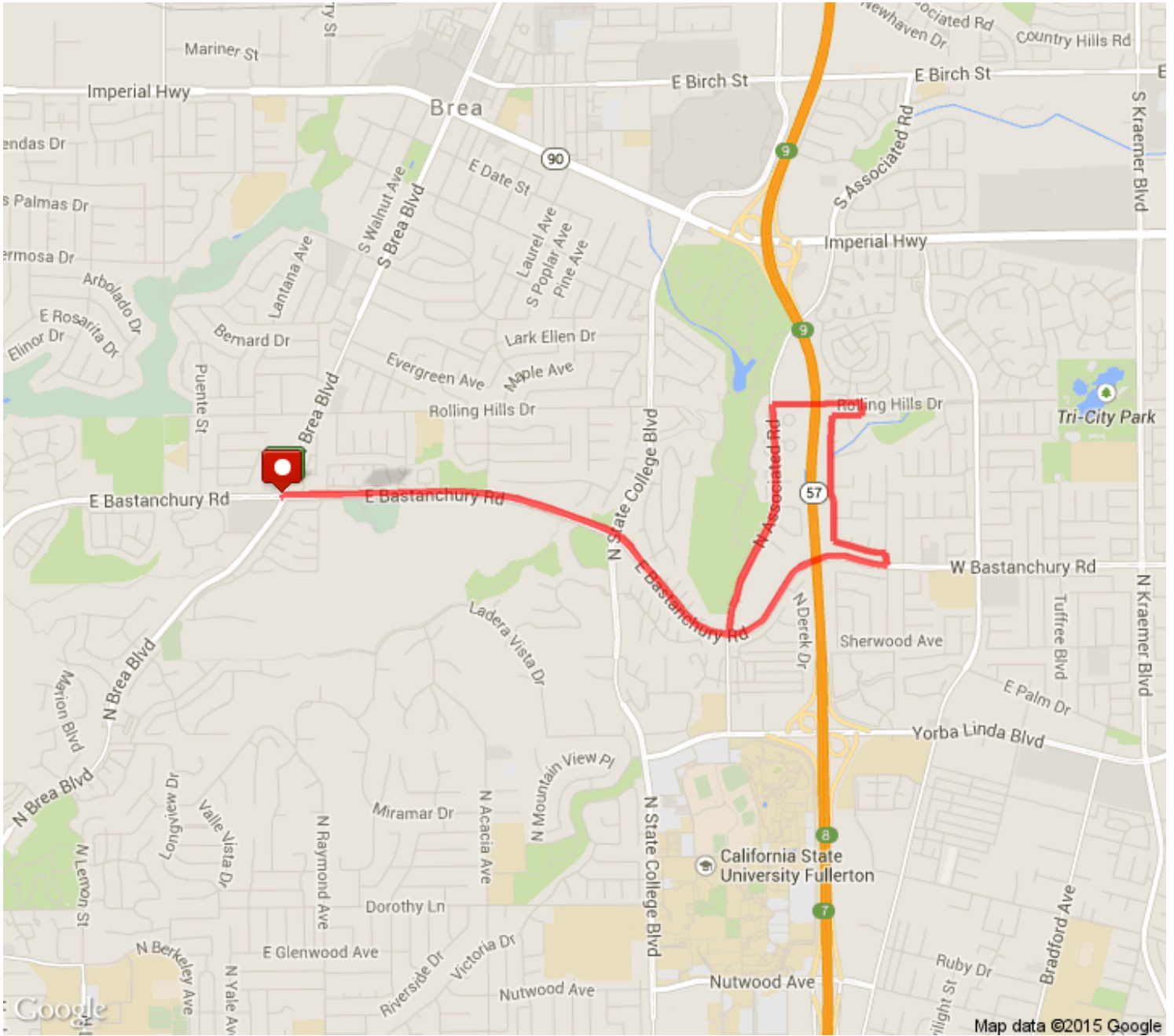


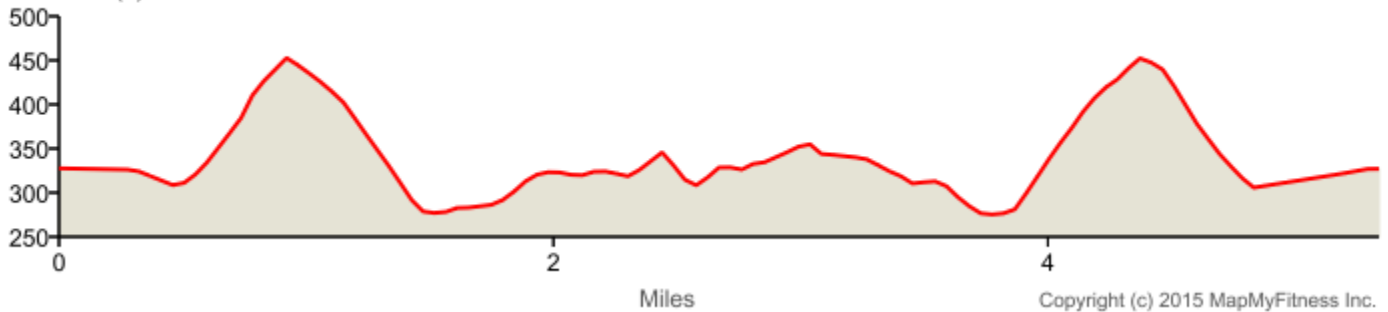


**Sandi's Run**  
 Distance: 5.34 mi  
 Elevation: 407.72 ft (Max: 453.97 ft)
















mapmyrun



ELEVATION (ft)



Copyright (c) 2015 MapMyFitness Inc.

	Head east on E Bastanchury Rd toward N Brea Blvd Destination will be on the left	0 mi (+2.09 mi)
	Head east on E Bastanchury Rd toward Hartford Ave	2.09 mi (+0 mi)
	Turn left onto Hartford Ave Destination will be on the left	2.1 mi (+0.03 mi)
	Head west on Devonshire Ave toward Thorn Pl	2.13 mi (+0.16 mi)
	Devonshire Ave turns right and becomes Deerpark Dr	2.29 mi (+0.38 mi)
	Deerpark Dr turns right and becomes Treeview Pl	2.68 mi (+0.09 mi)
	Turn left onto Hartford Ave Destination will be on the left	2.77 mi (+0.04 mi)
	Head north on Hartford Ave toward Rolling Hills Dr	2.81 mi (+0 mi)
	Turn left onto Rolling Hills Dr	2.81 mi (+0.27 mi)
	Turn left onto N Associated Rd Destination will be on the right	3.08 mi (+0 mi)
	Head south on N Associated Rd toward Rolling Hills Dr Destination will be on the right	3.09 mi (+0.73 mi)
	Head west on E Bastanchury Rd toward Mountain Ridge Dr	3.82 mi (+1.51 mi)
	Head south on N Brea Blvd toward E Bastanchury Rd	5.33 mi (+0.01 mi)
	Head west on E Bastanchury Rd	5.34 mi (+0 mi)
	Destination	5.34 mi (+0 mi)